
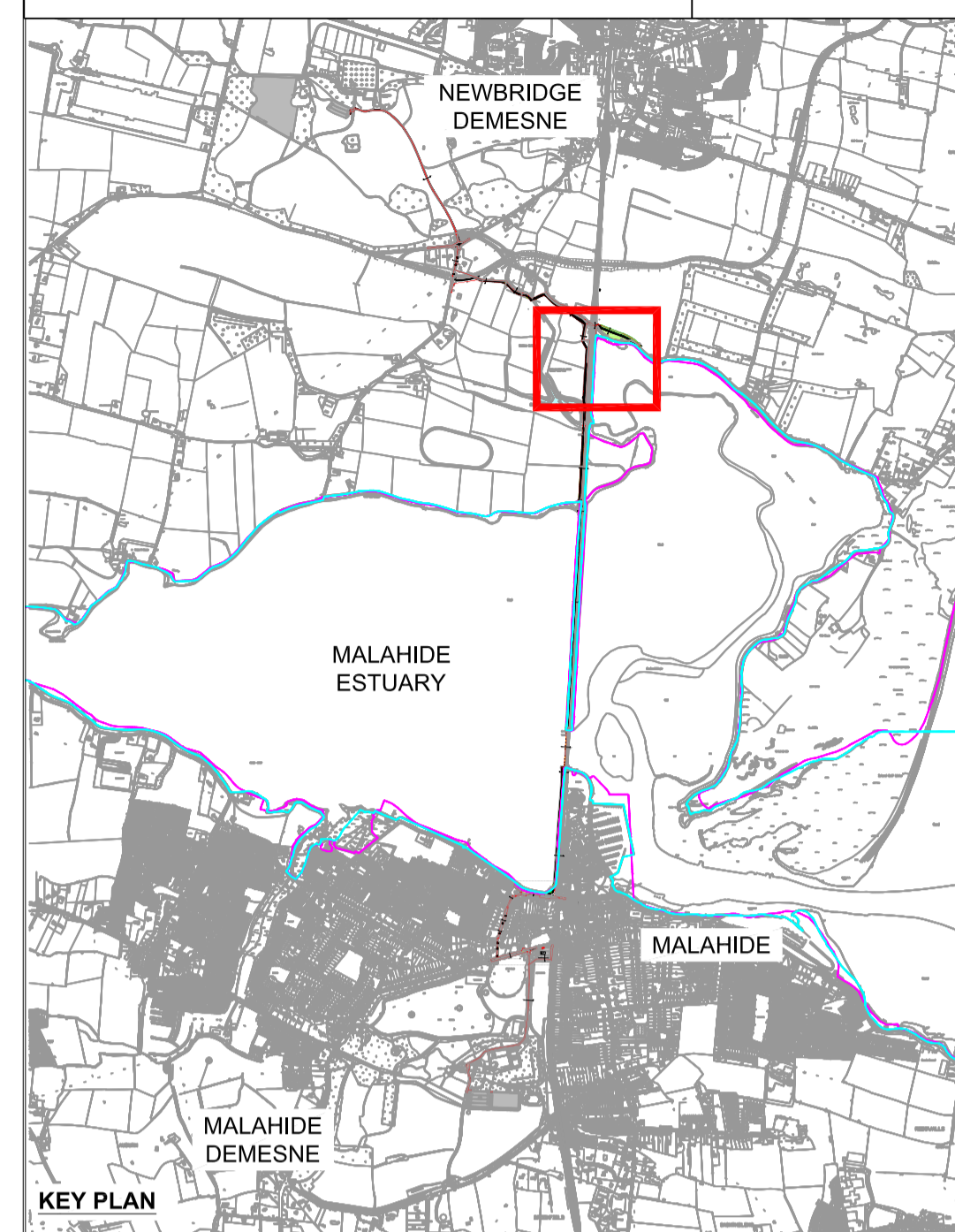


NOTES:
 ALL TOPSOIL TO BE REUSED ON SITE.
 TRAIL TO BE LAID WITH A 1/40 CROSS FALL TO ALLOW SURFACE WATER TO NATURALLY DRAIN INTO THE SURROUNDING LANDS.



A1

This drawing is produced using the Irish Grid Geographic Coordinate System



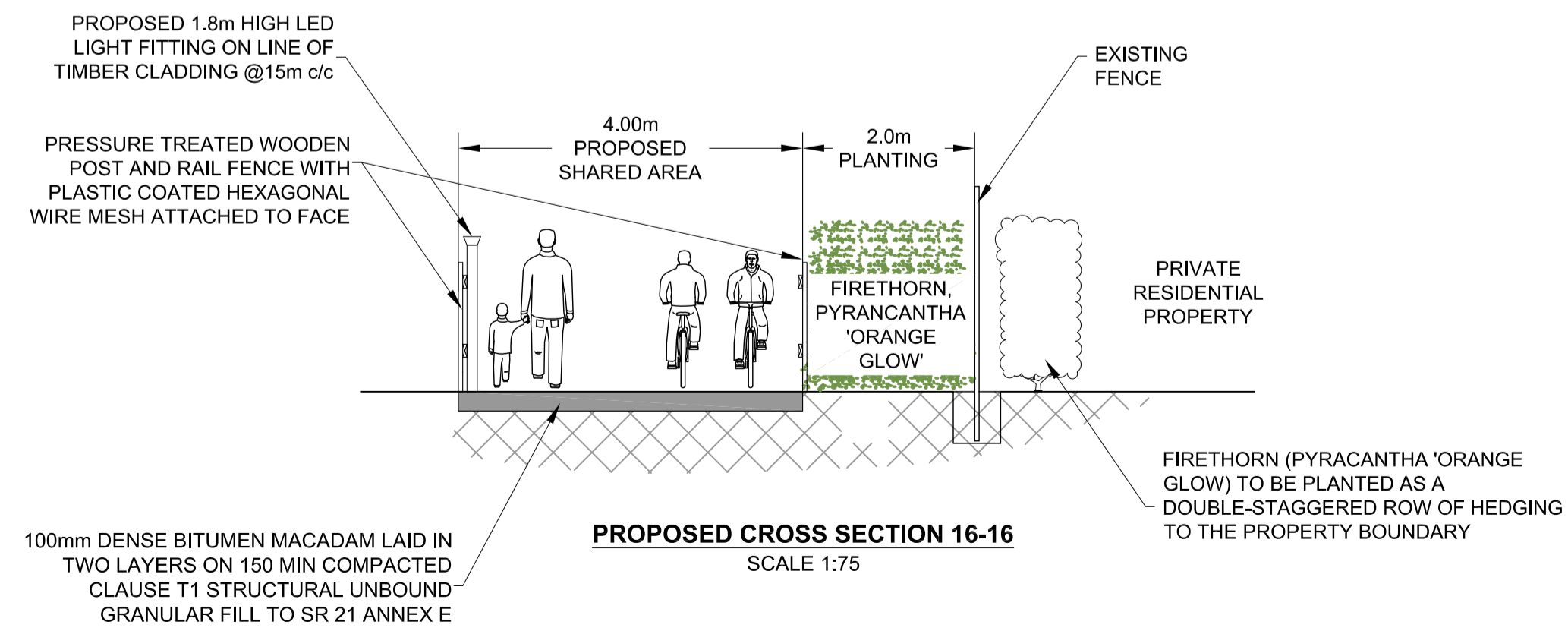
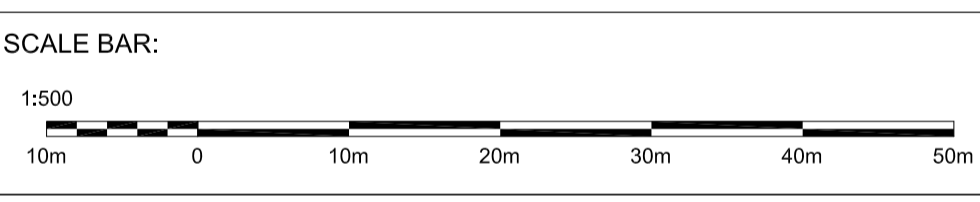
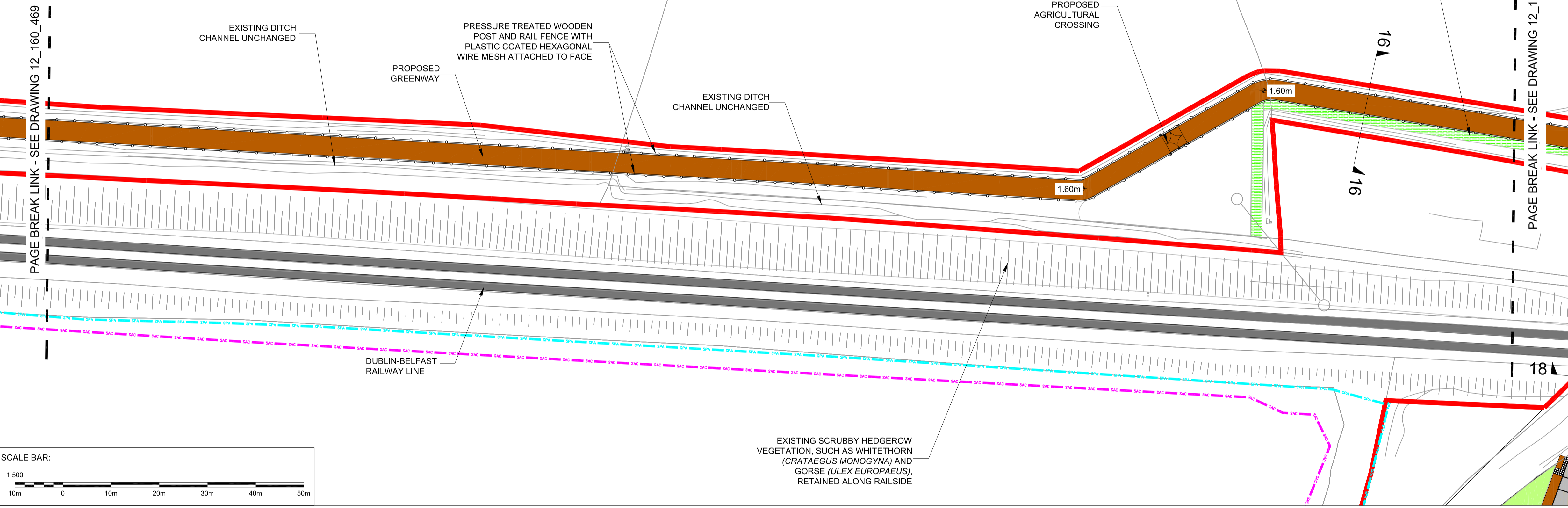
LEGEND:

EXISTING FOOTPATH	
PROPOSED FOOTPATH OR PROPOSED FOOTPATH IMPROVEMENT AS REQUIRED	
PROPOSED GRASS VERGE/LANDSCAPING	
PROPOSED CARRIAGEWAY REALIGNMENT & RESURFACING	
PROPOSED CAR PARKING	
PROPOSED SHARED AREA	
EXISTING SHARED AREA	
EXISTING SHARED STREET TO BE RESURFACED	
SHARED STREET (NEW ROAD MARKINGS ONLY)	
TRAIN TRACKS	
PROPOSED DEVELOPMENT AREA	
PROPOSED TRAIL FINISHED LEVELS	$\pm 0.00m$ OD
SPECIAL PROTECTION AREAS	
SPECIAL AREAS OF CONSERVATION	

Revision	Description	Initials	Date

PAGE BREAK LINK - SEE DRAWING 12_160_469

PAGE BREAK LINK - SEE DRAWING 12_160_471



Comhairle Contae Fhine Gall
 Fingal County Council

An Roinn um Pleanáil agus
Infrastruchtúr Straitéiseach
 Planning and Strategic Infrastructure Department

Clifton Scannell Emerson
 Associates

Project	Broadmeadow Way		
Dwg. Title	Overall Surface Layout (Sheet 11 of 19)		
Drawn By	AMS	Date	May 2019
Checked by	PD	Scale	1:500 @ A1
Dwg. No.	12_160_470		

Clifton Scannell Emerson
 Associates

Planning MAY 2019 CSEA